



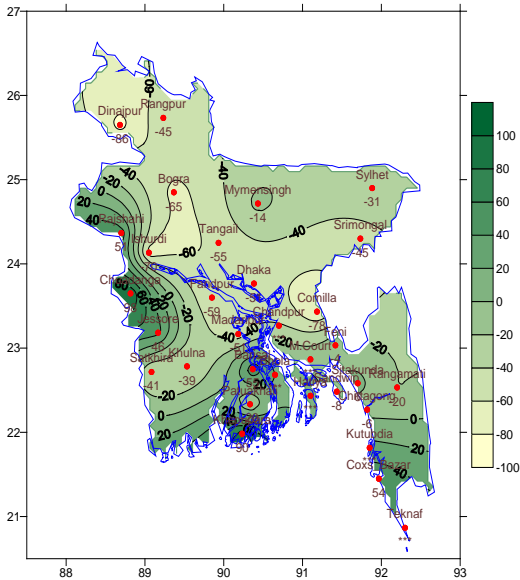
Government of the Peoples' Republic of Bangladesh
Bangladesh Meteorological Department
(Meteorological Headquarter)
Meteorological Complex, Agargaon, Dhaka-1207.

Agm-3 (2)/2010/ 24

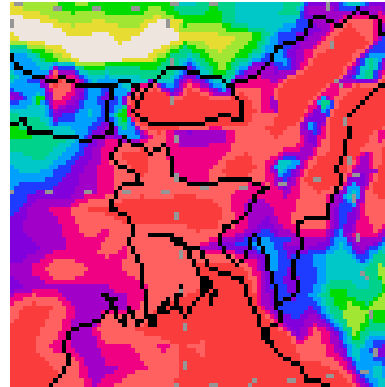
Issue date: 23-06-2010

Forecast for the period: 22.06.2010 to 30.06.2010

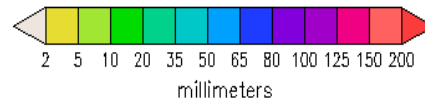
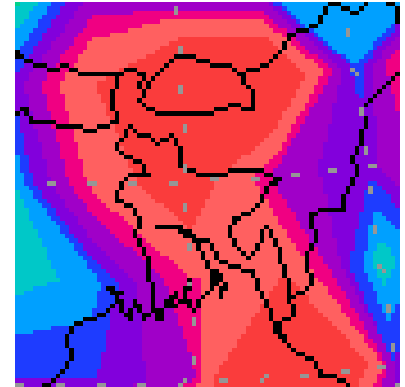
**Rainfall Departure as a percentage of Normal
(15-06-2010 to 21-06-2010)**



**Accumulated Rainfall Forecast
(22-06-2010 to 30-06-2010)**



**Extended outlook Forecast
(01-07-2010 to 07-07-2010)**



Highlights:

Free water loss during the last week was averaged 3.51 mm per day.

Sunshine hour during the last week was averaged 3.01 hours per day.

Advisory for the period from 22.06.2010 to 30.06.2010

Free water loss during the Period is expected to be between 3.0 mm to 4.0 mm per day.

Bright sunshine hour during the Period is expected to be between 2.8 to 3.8 hrs per day.

Weather:

- At present, South West monsoon is fairly active over Bangladesh and moderate over North Bay.
- Light to moderate rain/thunder shower accompanied by temporary gusty/squally wind is likely to occur at many places over Rajshahi, Dhaka, Sylhet and Chittagong Divisions and few places elsewhere over the country during the period. With a chance of moderately heavy to heavy falls at places over the country during the period.
- No appreciable change in temperature is expected over the country during the period.

(Shahanaj Sultana)
Assistant Meteorologist
For Director
Bangladesh Meteorological Department
Dhaka-1207.

Short Weather Description, Period: 15.06.2010 to 21.06.2010

Light to heavy rainfall was recorded over the country during the period.

Maximum rainfall 358 mm was recorded at Cox's Bazar in Chittagong Division, which was 232% above normal

Minimum rainfall 14 mm was recorded at Dinajpur in Rajshahi Division, which was 86% below normal.

Highest maximum temperature was recorded in Dhaka Division 29.0-35.0°C, Chittagong Division 26.3-32.8°C, Sylhet Division 28.5-33.0°C, Rajshahi Division 28.7-37.0°C, Khulna Division 27.4-37.6°C and Barisal Division 27.8-34.5°C

Extreme maximum temperature was recorded at Tangail in Dhaka Division 35.0°C, at Rangamati in Chittagong Division 32.8°C, at Srimongal in Sylhet Division 33.0°C, at Rajshahi and Ishurdi in Rajshahi Division 37.0°C, at Chuadanga in Khulna Division 37.6°C and at Patuakhali in Barisal Division 34.7°C

Lowest minimum temperature was recorded in Dhaka Division 24.6-28.3°C, Chittagong Division 24.0-27.2°C, Sylhet Division 23.6-26.1°C, Rajshahi Division 23.8-27.5°C, Khulna Division 24.2-29.4°C and Barisal Division 24.6-27.6°C

Extreme minimum temperature was recorded at Dhaka in Dhaka Division 24.6°C, at Cox's bazar in Chittagong Division 24.0°C, at Srimongal in Sylhet Division 23.6°C, at Rajshahi in Rajshahi Division 23.8°C, at Chuadanga in Khulna Division 24.2°C and at Patuakhali in Barisal Division 22.5°C.

Rainfall analysis and average temperature: -

Name of the Divisions	Name of the Stations	Total Rainfall in (mm)	Normal Rainfall in (mm)	Deviation in %	Total Rainy days	Average Max Humidity in %	Average Min Humidity in %	Average Max. temp in °C	Average Normal Max. temp in °C	Average Min. temp in °C	Average Normal Min. temp in °C
Dhaka	Dhaka	48	97	-51	4	91	71	32.4	32.1	27.1	26.2
	Mymensingh	90	105	-14	4	96	74	32.7	31.4	26.7	25.9
	Faridpur	39	94	-59	5	97	67	32.4	32.0	26.5	25.8
	Madaripur	43	87	-51	5	96	76	32.5	32.2	26.2	25.8
	Tangail	35	77	-55	6	97	70	33.3	32.3	26.2	25.8
Chittagong	Chittagong	170	181	-6	7	98	67	30.5	31.2	25.2	25.3
	Sitakunda	166	156	6	7	100	75	30.4	31.0	25.2	25.4
	Rangamati	109	137	-20	6	98	83	30.6	31.3	24.9	24.8
	Cox'sBazar	358	232	54	7	98	84	30.6	30.6	25.2	25.2
	Teknaf	**	276	***	**	**	**	**	30.2	**	25.2
	Hatiya	**	176	***	**	**	**	**	30.2	**	25.6
	Sandwip	210	228	-8	7	**	**	**	30.3	**	25.0
	Kutubdia	**	173	***		**	**	**	30.7	**	25.4
	Feni	132	137	-4	6	100	66	29.6	30.9	25.8	25.3
	M.Court	**	163	***	**	**	**	**	30.8	**	25.7
	Chandpur	**	88	***	**	**	**	**	31.7	**	25.8
	Comilla	24	111	-78	5	94	81	31.3	31.6	26.0	25.5
Sylhet	Sylhet	149	216	-31	7	97	76	31.5	31.2	25.5	24.7
	Srimongal	65	119	-45	5	97	68	32.3	32.0	25.5	25.0
Rajshahi	Rajshahi	112	74	51	3	97	52	35.0	33.3	26.2	25.7
	Bogra	28	79	-65	3	96	54	34.7	32.4	26.7	25.9
	Rangpur	70	128	-45	5	97	75	31.6	31.8	25.3	25.5
	Dinajpur	14	97	-86	4	95	57	32.9	32.4	26.1	25.2
	Ishurdi	25	82	-70	3	97	58	34.7	32.8	26.3	25.5
Khulna	Khulna	51	84	-39	5	98	60	33.1	32.6	26.7	26.1
	Jessore	108	74	46	3			33.9	33.1	26.6	26.0
	Chuadanga	22	4	98	56	34.2		26.5	33.7		26.0
	Satkhira	40	68	-41	4	98	58	33.8	32.9	26.7	26.2
Barisal	Barisal	158	102	55	5	90	82	31.5	31.6	26.5	25.7
	Bhola	**	126	***		**	**	**	31.0	**	25.9
	Patuakhali	114	143	-20	7	**	**	**	31.3	**	26.0
	Khepupara	300	158	90	7	98	77	30.7	31.0	25.6	25.9

N.B. Analyses contained in this bulletin are based on preliminary un-checked data.

** Data not received. *** Data not available.