



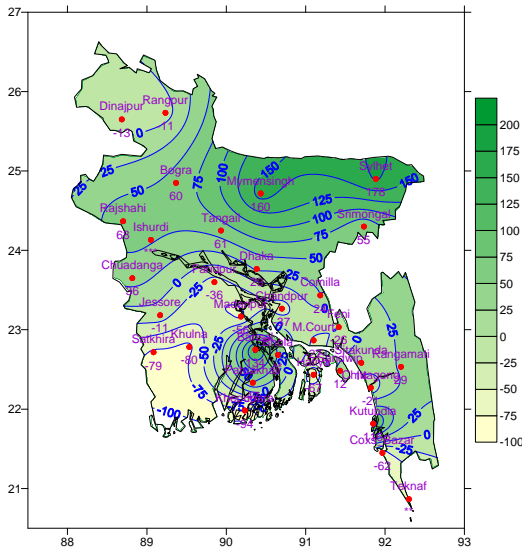
**Government of the Peoples' Republic of Bangladesh
Bangladesh Meteorological Department
(Meteorological Headquarter)
Meteorological Complex, Agargaon, Dhaka-1207.**

Agm-3 (2)/2010/ 20

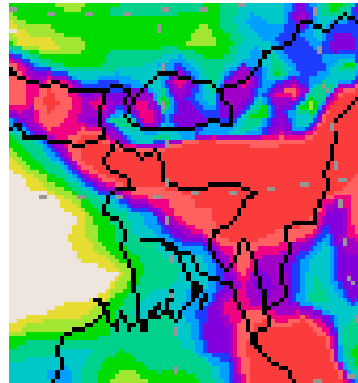
Issue date: 23-05-2010

Forecast for the period: 22.05.2010 to 31.05.2010

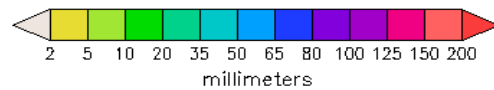
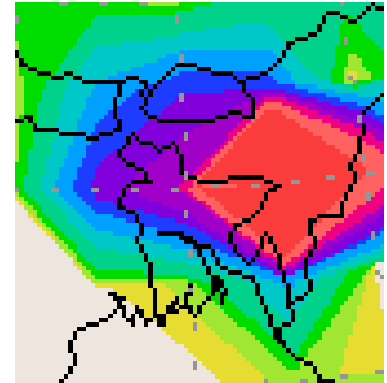
**Rainfall Departure as a percentage of Normal
Period: - 15.05.2010 to 21.05.2010**



**Accumulated Rainfall Forecast
(22-05-2010 to 31-05-2010)**



**Extended outlook for the next week
(01-06-2010 to 07-06-2010)**



Highlights:

Free water loss during last week was averaged 4.69 mm per day.
Sunshine hour during last week was averaged 6.41 hours per day.

Advisory for the period from 22.05.2010 to 31.05.2010.

Free water loss during the Period is expected to be between mm 4.70 to 5.7 mm per day.
Bright sunshine hour during the Period is expected to be between 6.8 to 7.8 hrs per day.

Weather:

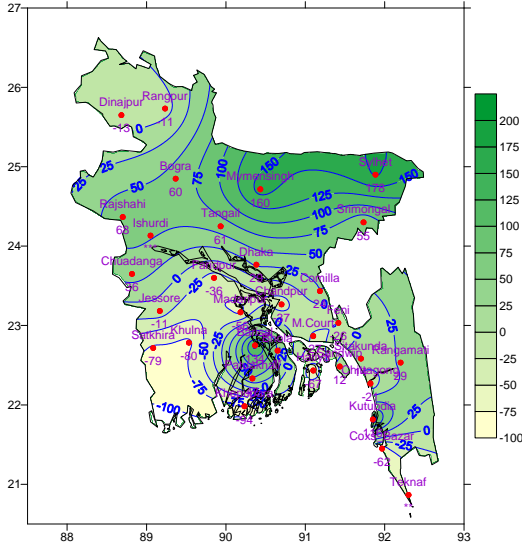
- Light to moderate rain/thunder shower accompanied by temporary gusty/squally wind may occur at many places over the country with a chance of heavy to very heavy falls at places over South, North and North-Eastern Part of the country along with Assam and Meghalaya regions of India during this period.
- Slight rise in day and night temperature are expected over the country during first half of this period.
- Slight fall in day and night temperature are expected over the country during second half of this period.

(Md. Shameem Hassan Bhuiyan)
Meteorologist
For Director
Bangladesh Meteorological Department
Dhaka-1207.

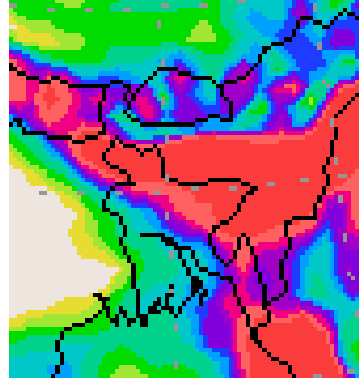
Bengali Version

Forecast for the period: 22.05.2010 to 31.05.2010

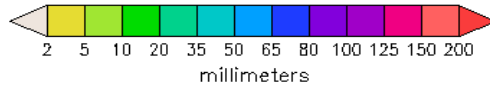
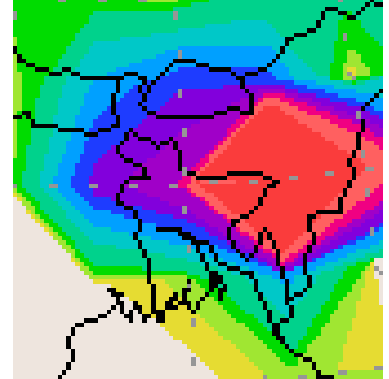
Rainfall Departure as a percentage of Normal
Period: - 15.05.2010 to 21.05.2010



Accumulated Rainfall Forecast
(22-05-2010 to 31-05-2010)



Extended outlook for the next week
(01-06-2010 to 07-06-2010)



cÖavb êwko" mq~nt-

MZ mßvþn ev@úxfeþbi ê`wbK Mo 4.69 wgtwgt wQj|
MZ mßvþn m~h©wKiY Kvþji %o`wbK Mo 6.41 N>Uv wQj|

c~e©vfvmt- 22-05-2010 L,,t † †K 31-05-2010 L,,t ch©š—|

G mgþq ev@úxfeþbi ê`wbK Mo gvb 4.70 wgtwgt †_þK 5.70 wgtwgt _vKþZ cvþi|
G mgþq m~h©wKiYKvþji ê`wbK Mo gvb 6.8 N>Uv †_þK 7.8 N>Uv _vKþZ cvþi|

Avenvlqvt-

- G mßvþn †_þki AþBK ~'vþb `gKv A_ev Sþov nvlqvmn nvjKv †_þK gvSvix aiþbi e,,wó / eR^a e,,wó nþZ cvþi| †mB mvþ_ †_þki `w¶b, DËi Ges DËi-c~e© AÂþji wKQy wKQy ~'vbm Avmvg/†gNvjþqi cvnvox AÂþj fvix nþZ AwZ fvix el©þYi mæçvebv iþqþQ|
- G mßvþni cÖ_gvþa© w`þbi I ivþZi Zvcgvîv mvgvb" e,,wx †çþZ cvþi Ges G mßvþni wØ_xqvþa© w`þbi I ivþZi Zvcgvîv mvgvb" n&^avm †çþZ cvþi

(†gvt kvngx nvmvb f~Bqv)
Avenvlqvwe`
cwiPvjþKi cþ¶
evsjvþ`k Avenvlqv Awa`ßi, XvKv-1207|

Short Weather Description, Period: 15.05.2010 to 21.05.2010

Light to heavy rainfall was recorded over the country during the period.

Maximum rainfall 364 mm was recorded at Sylhet in Sylhet Division, which was 178% above normal

Minimum rainfall 3 mm was recorded at Khepupara in Barisal Division, which was 94% below normal.

Highest maximum temperature was recorded in Dhaka Division 27.0-36.8°C, Chittagong Division 27.7-37.2°C, Sylhet Division 24.4-34.6°C, Rajshahi Division 28.6-38.6°C, Khulna Division 34.2-38.2°C and Barisal Division 29.0-38.0°C

Extreme maximum temperature was recorded at Dhaka in Dhaka Division 36.8°C, at M. court in Chittagong Division 37.2°C, at Srimongal in Sylhet Division 34.6°C, at Rajshahi in Rajshahi Division 38.6°C, at Khulna in Khulna Division 38.2°C and at Patuakhali in Barisal Division 38.0°C

Lowest minimum temperature was recorded in Dhaka Division 20.0-28.6°C, Chittagong Division 21.3-28.4°C, Sylhet Division 20.5-26.5°C, Rajshahi Division 21.0-28.5°C, Khulna Division 21.5-28.5°C and Barisal Division 22.0-29.4°C

Extreme minimum temperature was recorded at Mymensingh in Dhaka Division 20.0°C, at Comilla and Chandpur in Chittagong Division 21.3°C, at Sylhet and Srimongal in Sylhet Division 20.5°C, at Rajshahi and Rangpur in Rajshahi Division 21.0°C, at Chuadanga in Khulna Division 21.5°C and at Barisal in Barisal Division 22.0°C.

Rainfall analysis and average temperature: -

Name of the Stations	Total Rainfall in (mm)	Normal Rainfall in (mm)	Deviation in %	Total Rainy days	Average Max Humidity in %	Average Min Humidity in %	Average Max. temp in °C	Average Normal Max. temp in °C	Average Min. temp in °C	Average Normal Min. temp in °C
Dhaka	84	65	29	3	88	56	34.4	33.4	26.0	24.7
Mymensingh	174	67	160	5	93	70	32.5	32.0	23.5	24.1
Faridpur	37	58	-36	2	96	51	34.4	33.6	25.5	24.4
Madaripur	20	45	-56	2	94	62	34.9	33.9	25.4	24.7
Tangail	79	49	61	2	93	58	34.3	32.9	25.0	24.0
Chittagong	53	67	-21	3	97	46	34.2	32.4	26.2	24.9
Sitakunda	108	95	14	3	100	50	34.4	32.5	25.1	24.7
Rangamati	89	69	29	3	74	38	34.4	33.0	25.2	24.1
Cox'sBazar	26	69	-62	4	92	64	33.9	26.2	**	25.4
Teknaf	**	73	**		**	**	**	32.0	**	25.5
Hatiya	20	60	-67	2	99	53	33.6	32.2	26.4	25.4
Sandwip	77	69	12	4	93	67	33.4	31.6	25.7	24.9
Kutubdia	162	75	116	4	97	49	33.9	32.1	26.5	25.5
Feni	62	84	-26	3	100	44	33.5	32.6	25.5	24.7
M.Court	51	70	-27	2	100	48	35	32.8	25.6	25.1
Chandpur	36	57	-37	3	97	54	34.7	33.1	25.1	24.7
Comilla	88	71	24	3	96	66	33.8	32.7	24.9	24.3
Sylhet	364	131	178	7	95	69	30.3	31.3	22.6	23.0
Srimongal	136	88	55	4	98	53	32.4	32.5	23.9	23.3
Rajshahi	52	31	68	1	100	45	35.8	34.9	25.6	24.5
Bogra	67	42	60	2	97	46	34.4	33.4	25.5	24.1
Rangpur	56	63	-11	5	95	69	30.7	31.7	22.9	23.3
Dinajpur	41	47	-13	3	96	42	32.8	32.5	24.0	23.2
Ishurdi	29	35	***	2	96	59	34.8	34.5	25.7	24.2
Khulna	9	44	-80	2	98	47	35.9	34.5	26.5	25.4
Jessore	32	36	-11	2	**	**	**	35.6	**	25.0
Chuadanga	49	36	36	2	97	56	34.4	35.6	25.9	25.0
Satkhira	6	29	-79	1	95	51	35.3	35.5	26.8	25.7
Barisal	89	38	134	2	96	76	34.9	33.3	26.0	25.0
Bhola	**	51	**	**	**	**	**	32.7	**	25.2
Patuakhali	84	57	47	3	97	63	35.7	33.2	26.1	25.5
Khepupara	3	53	-94	2	99	62	34.4	32.7	27.2	25.8

N.B. Analyses contained in this bulletin are based on preliminary un-checked data.

** Data not received. *** Data not available.